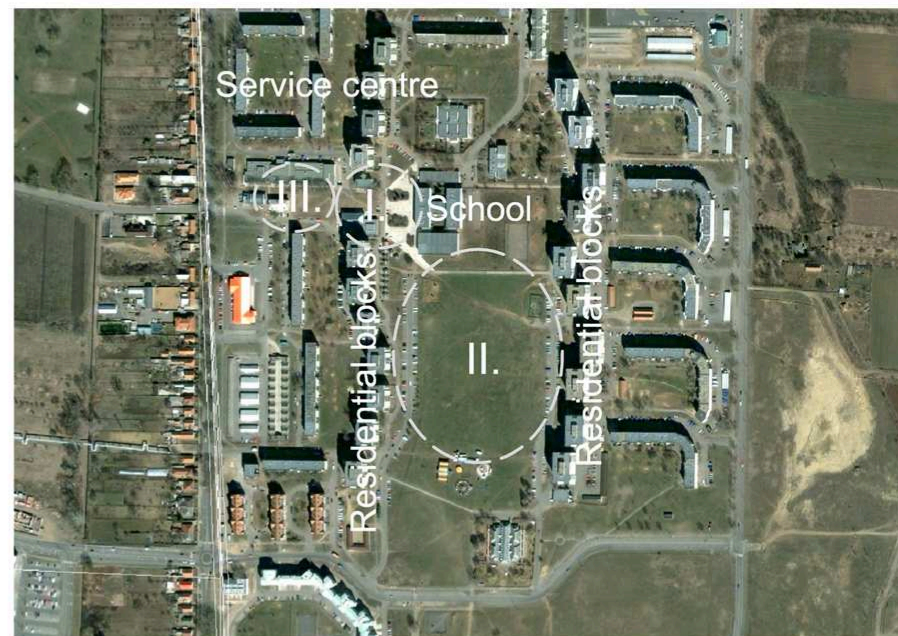
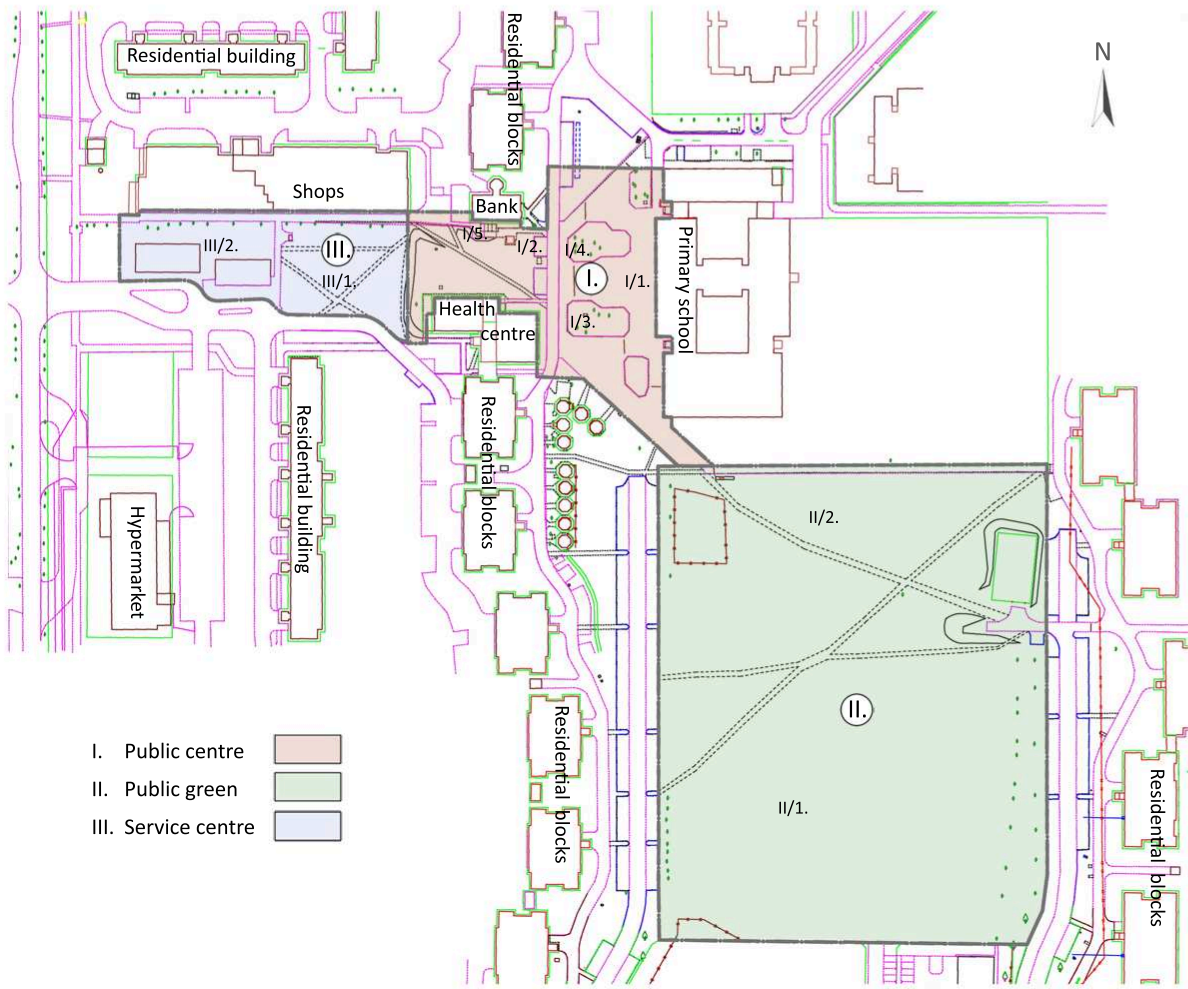



NYÍREGYHÁZA - ÖRÖKÖSFÖLD

Public Space Revitalization in a Suburban Centre



1. Premises ■ Basic Informations

Showcased are public square and public park reconstructions in the North-Eastern part of Hungary in the seat of Szabolcs-Szatmár-Bereg county an investment planned and partly actualized in Nyíregyháza. The project can be divided into three parts:

- I. Public square reconstruction— which has been actualized
- II. Public park reconstruction
- III. The reconstruction of the service provision centre connected with the first schedule

We wish to showcase the investment on three tableaux from among which the 1st — the present poster that is— gives information about the basic data, and positions the planned reconstruction in the green surface system of the town part. Our 2nd tableau deals with the reconstruction of the actualized public square, and the 3rd deals with the reconstruction of the public park and the service provision centre which's design was commissioned subsequently.

The area of design is bordered by service provision buildings from the North and by 10 storey apartment houses built in the 1970's from the East and the West. In a broader sense-thinking in terms of a green surface system-the centre of the town from the North and South East is surrounded by plots built with garden suburbs. Behind the Western garden suburb area the extensive still water area — the Bujtosi lake— can be found, which evolved in a partly natural manner in the place of the onetime clay pits. The lake is surrounded by an extensive green surface area of primarily lawn and tree foliage. Behind the North-Eastern apartment blocks we find areas under agricultural cultivation. On the South Eastern periphery the public park placed under reconstruction are separated from the South-Eastern garden suburb housing area by lawn covered area meant for building on but which is for the time being uninhabited. So at present our plan area has a direct connection with the green elements system of the town in every direction.

- I/1. Primary school
- 2. Bank and residential blocks
- 3. Old trees and statue in the green
- 4. Old trees in the greens island
- 5. Pavement to the service centre
- II/1-2. Public Green from the top of a block
- III/1-2. Service centre - Present
- A/1-2. Lake
- B Common near the lake
- C Garden suburb
- D Green way
- E Agricultural periphery

